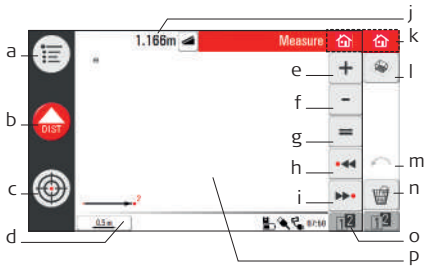


Leica 3D Disto

Quick Start



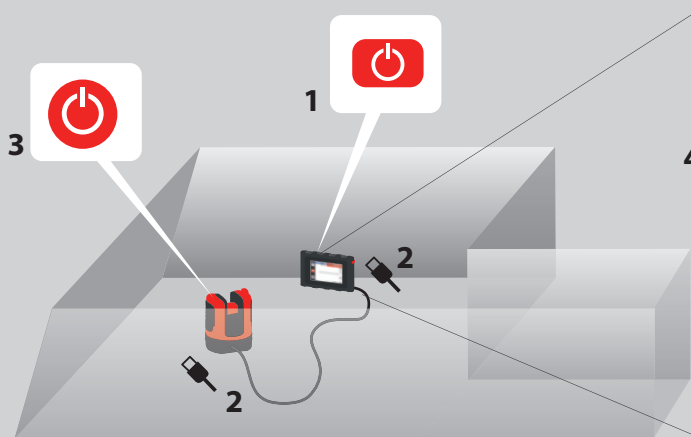
- a) Menu
- b) DIST
- c) Viewfinder
- d) Zoom Function
- e) Add
- f) Subtract
- g) Get Result/Close Polygon
- h) Go selection backward
- i) Go selection forward
- j) Result Window with Result Key
- k) Save or close operation
- l) Area / Volume
- m) Undo/ Redo
- n) Clear
- o) Switch between 1st and 2nd Tool bar
- p) Sketch Area



- when it has to be **right**

Leica
Geosystems

Setup



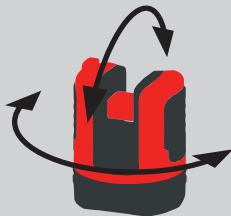
Viewfinder



1




2



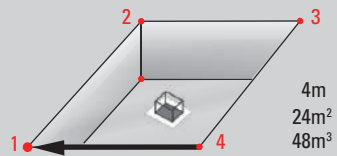
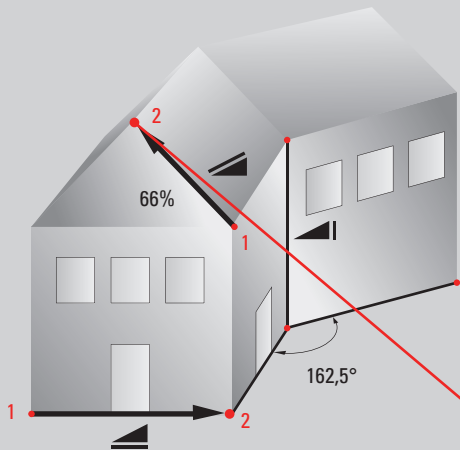
3a



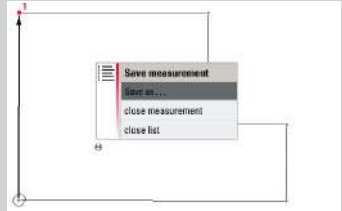


3b



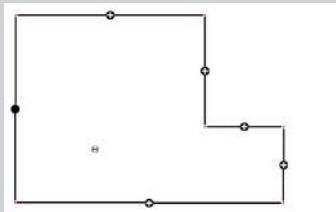
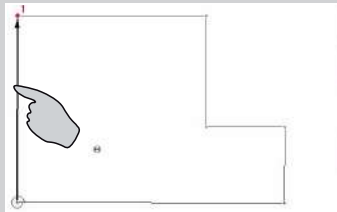
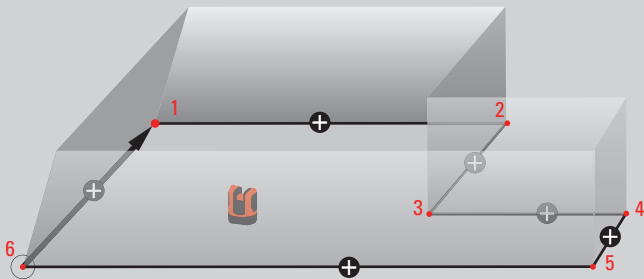
Measure



Measure



Measure \oplus/\ominus



Measure



6



1



6



5...



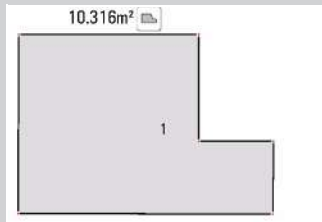
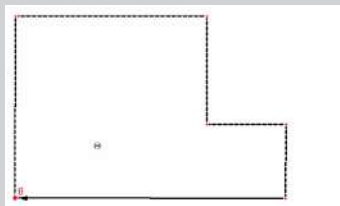
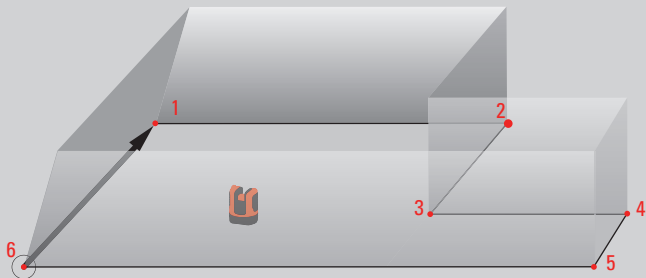
1



2



2



Tool Kit

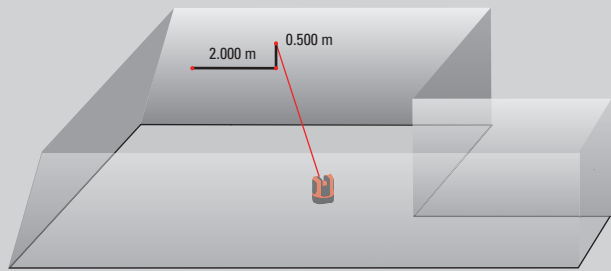


2.000 m

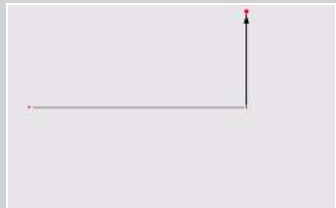
OK

0.500 m

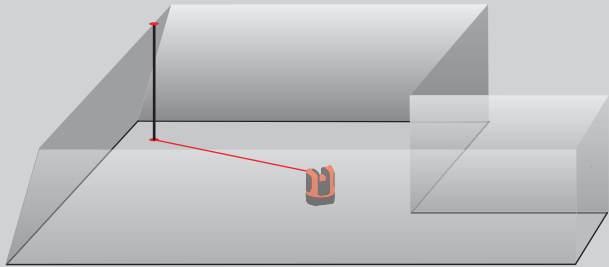
OK



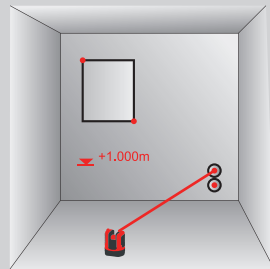
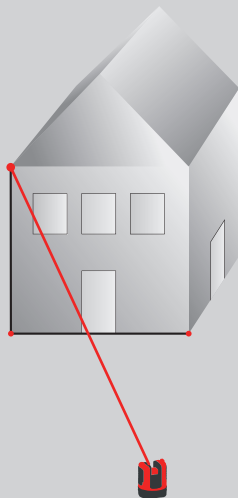
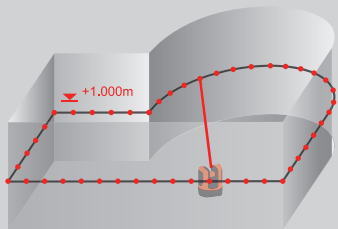
Applications...	Tool Kit
File manager	Room Scan
Calculator	Projector
Devices...	Location...
Settings...	
Power off	



Tool Kit



Room Scan

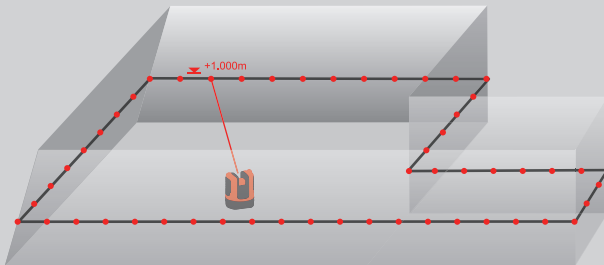


Room Scan



1cm.....50cm

OK



Applications...

File manager

Calculator

Device...

Settings...

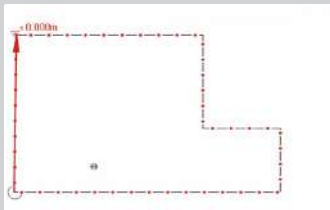
Power off

Tool Kit

Room Scan

Projector

Location...



Room Scan



2sec.

1,2,3...OK



2sec.

Yes



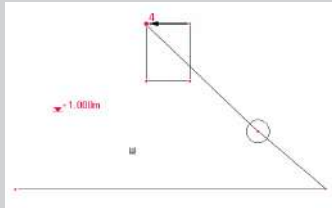
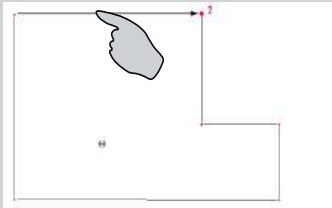
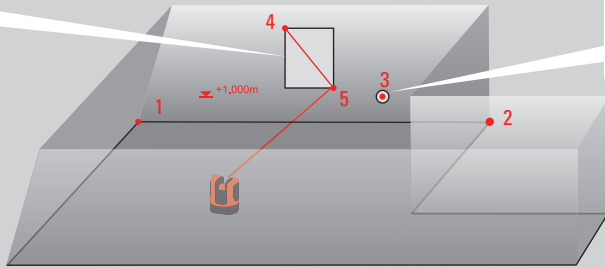
4
2sec.
5

Transform into rectangle?

Yes No

2sec. Ø0.2m

3



Room Scan




Yes

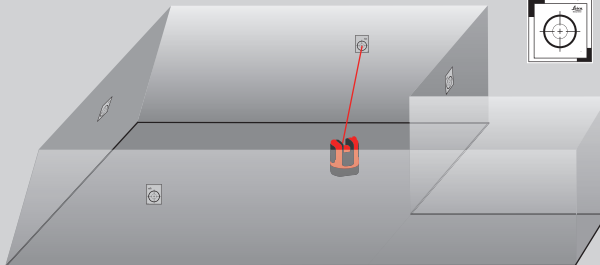


3...5x

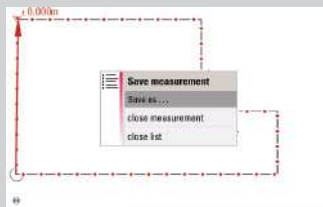
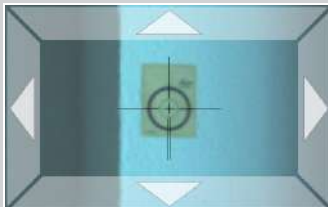
OK



3...5x



Applications...	Tool Kit	Secure location
File manager	Room Scan	Relocate
Calculator	Projector	Check location
Device...	Location...	
Settings...		
Quit		



Room Scan

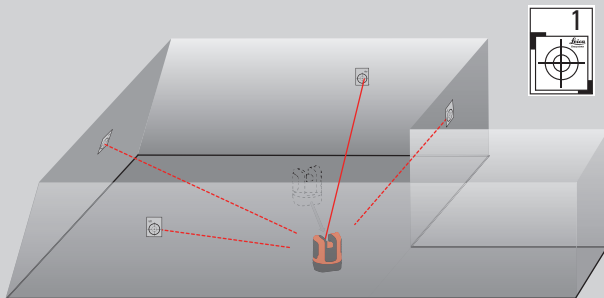


0.5 cm 10.0 cm

OK



3...5x



3...5x



Applications...	Tool Kit	Secure location
File manager	Room Scan	Relocate
Calculator	Projector	Check location
Device...	Location...	
Settings...		
Power off		

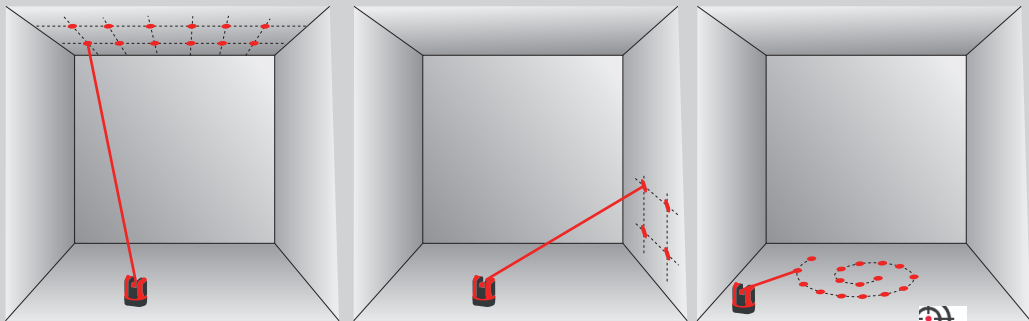
Select Secure Point:

SecurePoints\101014_SP_0040

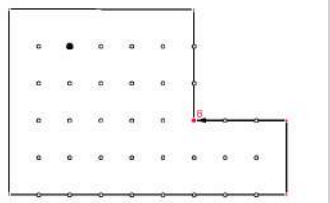
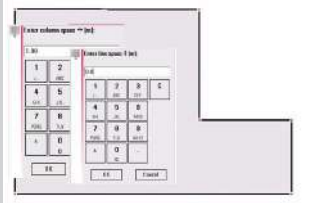
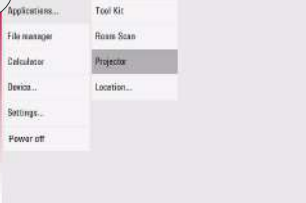
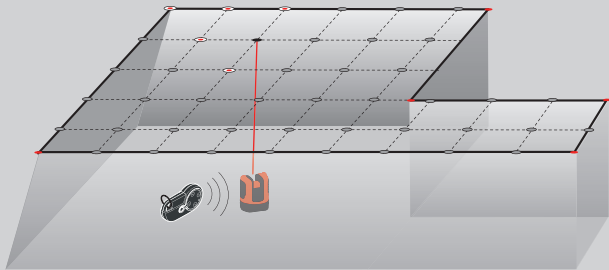
101014_SP_0040	101014_SP_0041	101014_SP_0042	101014_SP_0043

Hand cursor icon pointing at the first SecurePoint icon.

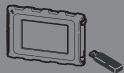
Projector



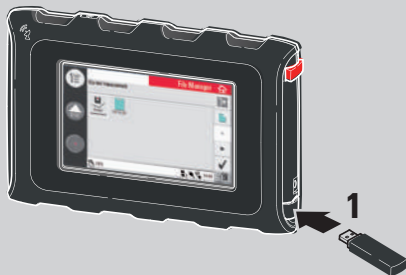
Projector



File Manager



Yes



Applications...

File Manager

Calculator

Devic...

Settings...

Power off

101014_001



Export
measurmen...



101012_002



101012_002



101014_001

101014_001



Export
measurmen...



101014_001



101014_001

Export to Mass Storage Device?

OK

Cancel



Laser class 2 product in
accordance with
IEC 60825-1

Leica Geosystems AG

Heinrich-Wild-Strasse
CH-9435 Heerbrugg
Switzerland
Phone +41 71 727 31 31

www.leica-geosystems.com

- when it has to be **right**

Leica
Geosystems

780999-1.1.0en

Original text
© 2011 Leica Geosystems AG, Heerbrugg, Switzerland